

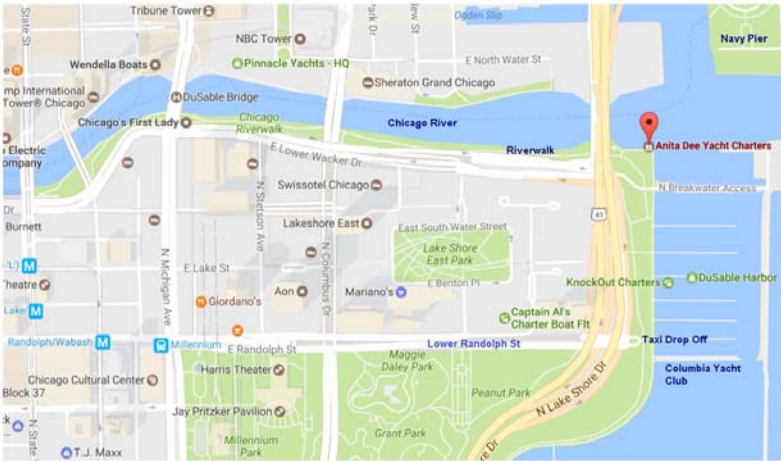




Docking Location:

**DuSable Harbor - Docked on the South side of the Chicago River at Lake Shore Drive.
200 N Breakwater Access Chicago, IL 60601**



1) Randolph/Wacker Exit Ramp Via Lake Shore Dr. From the South
2) Lower Randolph Exit Ramp Via Lake Shore Dr. From the North

3) DuSable Harbor Lot Access Road
4) Cal-de-Sac at the end of Lower Randolph St.

➡➡➡ Route To Parking Lot

Directions

Driving (Parking in DuSable Harbor Parking Lot) *Parking is a flat rate of \$25

From the West

- Head east, toward the lake, on Lower Randolph Street from Michigan Ave. or Columbus Drive. (If coming from Michigan Ave., stay to the left to access lower Randolph St., do not go to the upper level!)
- Take Randolph Street all of the way to the last stop light before the lake and turn left. (Do not enter cal-de-sac)
- Immediately after you turn, **Merge left** to ramp leading down to parking lot.
- At bottom of ramp, take ticket at the gate (pay upon exit) then drive straight to the end of the lot.
- Park, walk out of opening on the right/east side of the lot. Both yachts will be to your left on the River.

From the North Via Lake Shore Drive

- Take Randolph St. exit off of Lake Shore Drive.
- Turn left at bottom of Randolph St. exit ramp.

Payment for the DuSable Harbor Parking Lot

This lot is prepay only and spots must be reserved prior to arrival to avoid delay at the gate entry. QR code for prepay reservation above.



QR for
parking
reservation

- Turn left at second light (Do not enter cal-du-sac).
- Immediately after you turn, **Merge left** to ramp leading down to parking lot.
- At bottom of ramp, take ticket at the gate (pay upon exit) then drive straight to the end of the lot.
- Park, walk out of opening on the right/east side of the lot. Both yachts will be to your left on the River.

From the South Via Lake Shore Drive

- Exit to Randolph/Wacker Dr. off of Lake Shore Drive. Stay in middle lane of ramp.
- At bottom of ramp, proceed straight beyond traffic light.
- **Merge left** to ramp leading down to parking lot.
- At bottom of ramp, take ticket at the gate (pay upon exit) then drive straight to the end of the lot.
- Park, walk out of opening on the right/east side of the lot. Both yachts will be to your left on the River

Alternate Parking Locations

In the event that DuSable Harbor Parking Lot is at capacity, we've listed additional parking options. **Please be sure to inform your guests to allow ample time for travel and parking prior to the event!**

Millennium Park Garage (312)616-0600 5 S. Columbus Dr.	ABM Parking Services (855)234-0260 400 N McClurg	Standard (312)494-9770 505 E. Illinois
ABM Parking Services (312)268-8116 323 E. Wacker	LAZ Parking (312)616-0600 350 E. Monroe	Navy Pier Lots (312)595-5072 600 E Grand Ave.

Dropped Off

- If getting dropped off, **input destination address 111 N Lakeshore Drive 60601, DuSable Harbor, or Columbia Yacht Club.**
- Lower Randolph Street, east to the lakefront. Drop off at DuSable Harbor cul-du-sac
- Walk down to the lake front path and turn left/walk north along the lakefront.
- Our yachts will be straight ahead, at the end of the lakefront path where it ends at the Chicago River.
- **Buses must drop guests off at the DuSable Harbor cul-du-sac. Buses are strictly prohibited to enter the DuSable Harbor parking lot.**

Walking

From the Loop

- If walking from the loop, take any stairway down to the Riverwalk on the **south side** of the Chicago River.
- Walk east toward the lake (From Michigan Ave. Bridge- 10 min walk)
- The south side of the Riverwalk ends at our boats just east of the Lake Shore Drive Bridge

From the Navy Pier

- Walk west on Illinois to Lower Lake Shore Drive, the first street on your left.
- Cross Lower Lake Shore Drive to the west side of the street and turn left.
- Once you cross over the Chicago River, look for the staircase on your right to walk down to Riverwalk
- Turn left to go through tunnel on Riverwalk
- Once you exit tunnel, you'll see both yachts to your left on the River.

From Millennium Park

- Head east on Monroe and cross over to the east side of Lake Shore Drive.
- Turn left or walk north on the lakefront path.
- Once you pass Columbia Yacht Club, keep walking north for 4-5 mins- Path ends at Chicago River and our Yachts.